

This map is reproduced from Ordnance Survey material with the permission of Ordnance Survey on behalf of the Controller of Her Majesty's Stationery Office © Crown copyright. Unauthorised reproduction infringes Crown copyright and may lead to prosecution or civil proceedings. London Borough of Croydon. Licence No. LA 086347. 2009

CROYDON
www.croydon.gov.uk

DEPARTMENT OF PLANNING & ENVIRONMENT
Director Anthony Brown

HIGHWAYS

scheme name

Chipstead Valley Primary School
Chipstead Valley Road

drawing title

Proposed Zebra Crossing

scale

NTS

drawn by

WA

date

27/06/2014

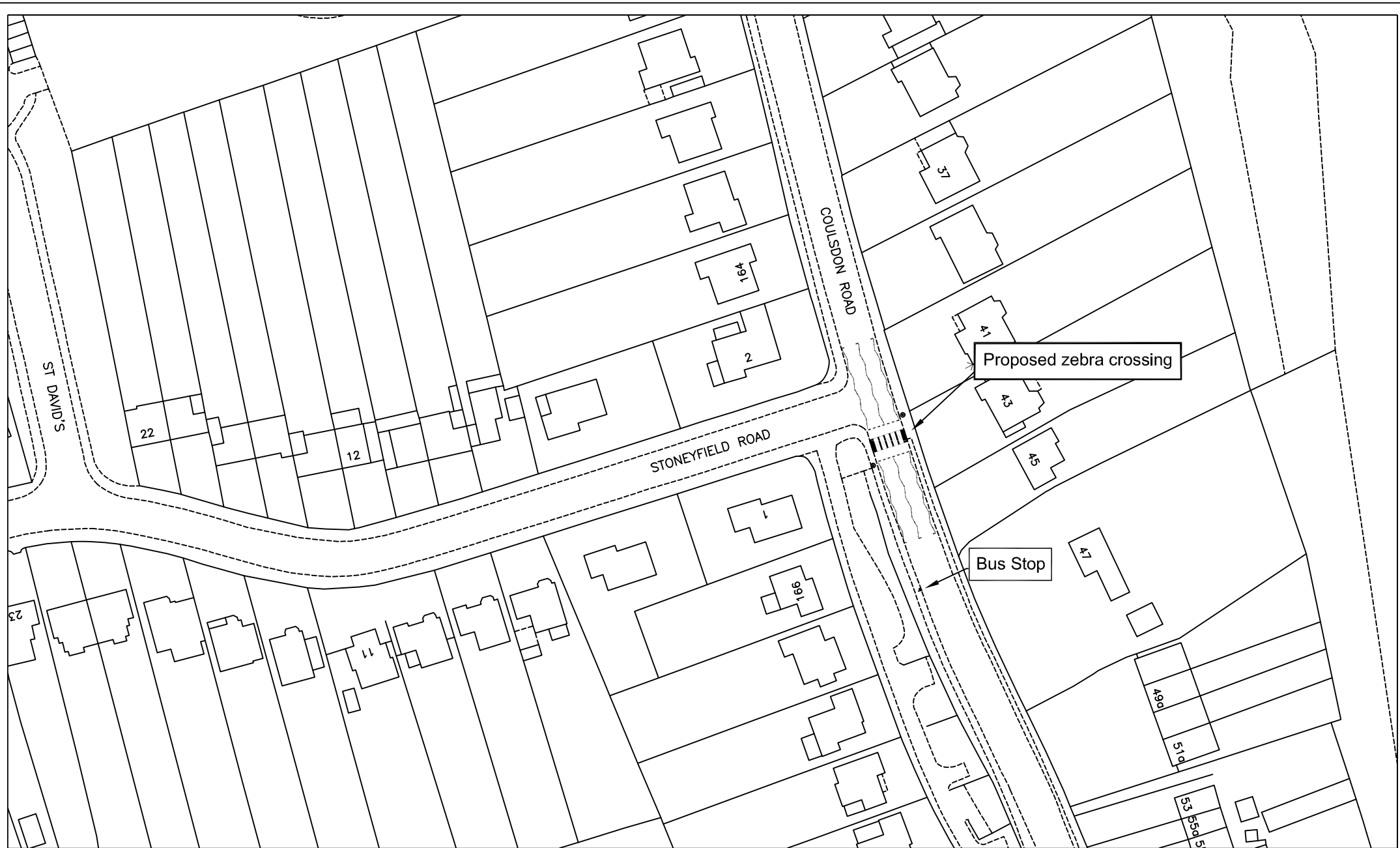
checked by

approved by

date

drawing no.

1182/Chipstead Zebra



scheme name

COULSDON_ROAD,_COULSDON
BY_STONEYFIELD

drawing title

PROPOSED_ZEBRA_CROSSING
NEAR_BYRON_PRIMARY_SCHOOL

**CROYDON
COUNCIL**

www.croydon.gov.uk

Department of Development &
Environment
Director Tony Brooks

scale

1:1000

drawn by

C.A.W

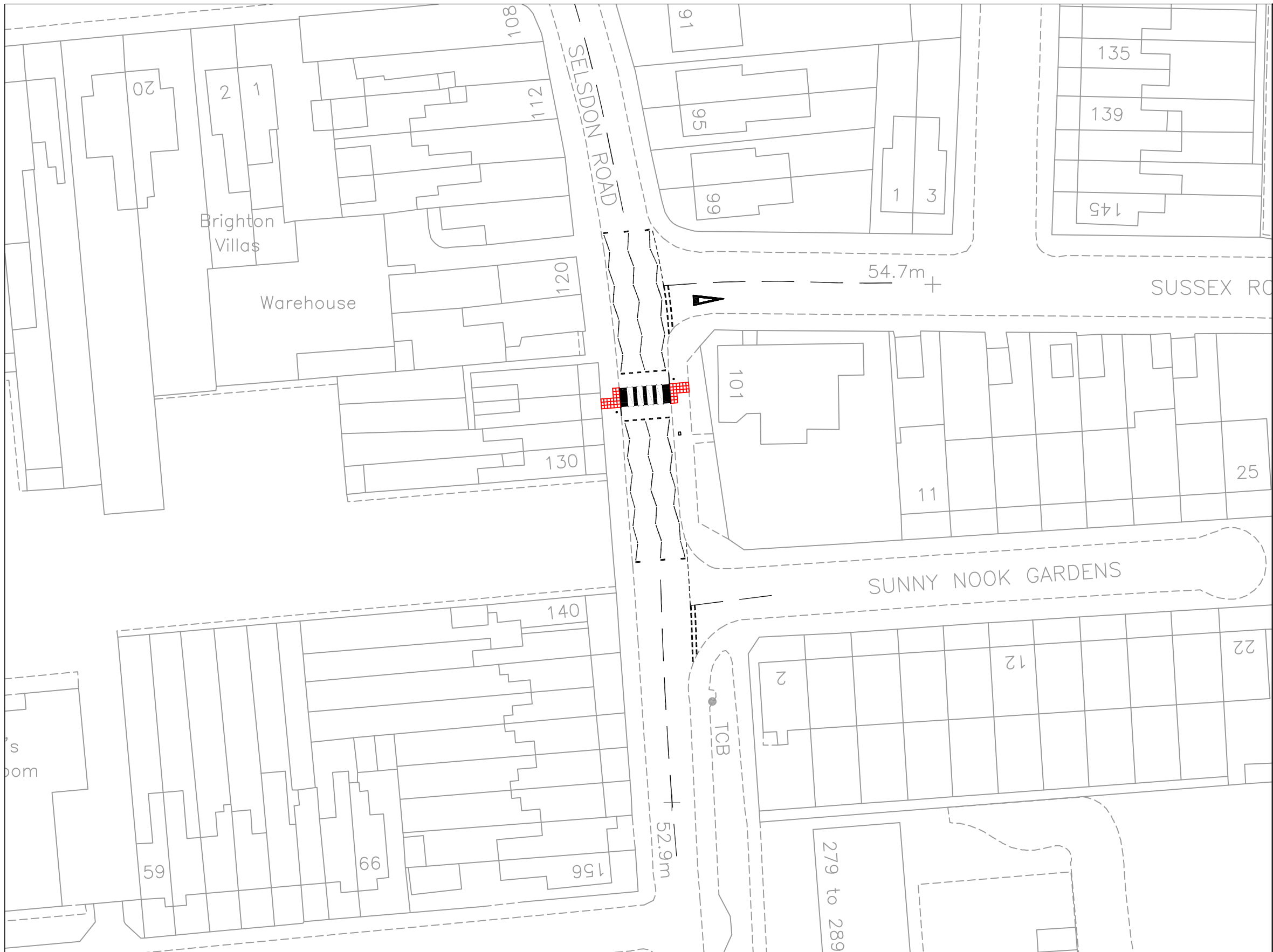
date

JUNE_2014

Highways

drawing no.

ZEB_COULS



THIS PROPOSAL IS
SUBJECT TO ROAD
SAFETY AUDIT AND
FORMAL CONSULTATION.

This map is reproduced from Ordnance Survey material with the permission of Ordnance Survey on behalf of the Controller of Her Majesty's Stationery Office © Crown copyright. Unauthorised reproduction infringes Crown copyright and may lead to prosecution or civil proceedings. London Borough of Croydon. Licence No. 100017680. 2005

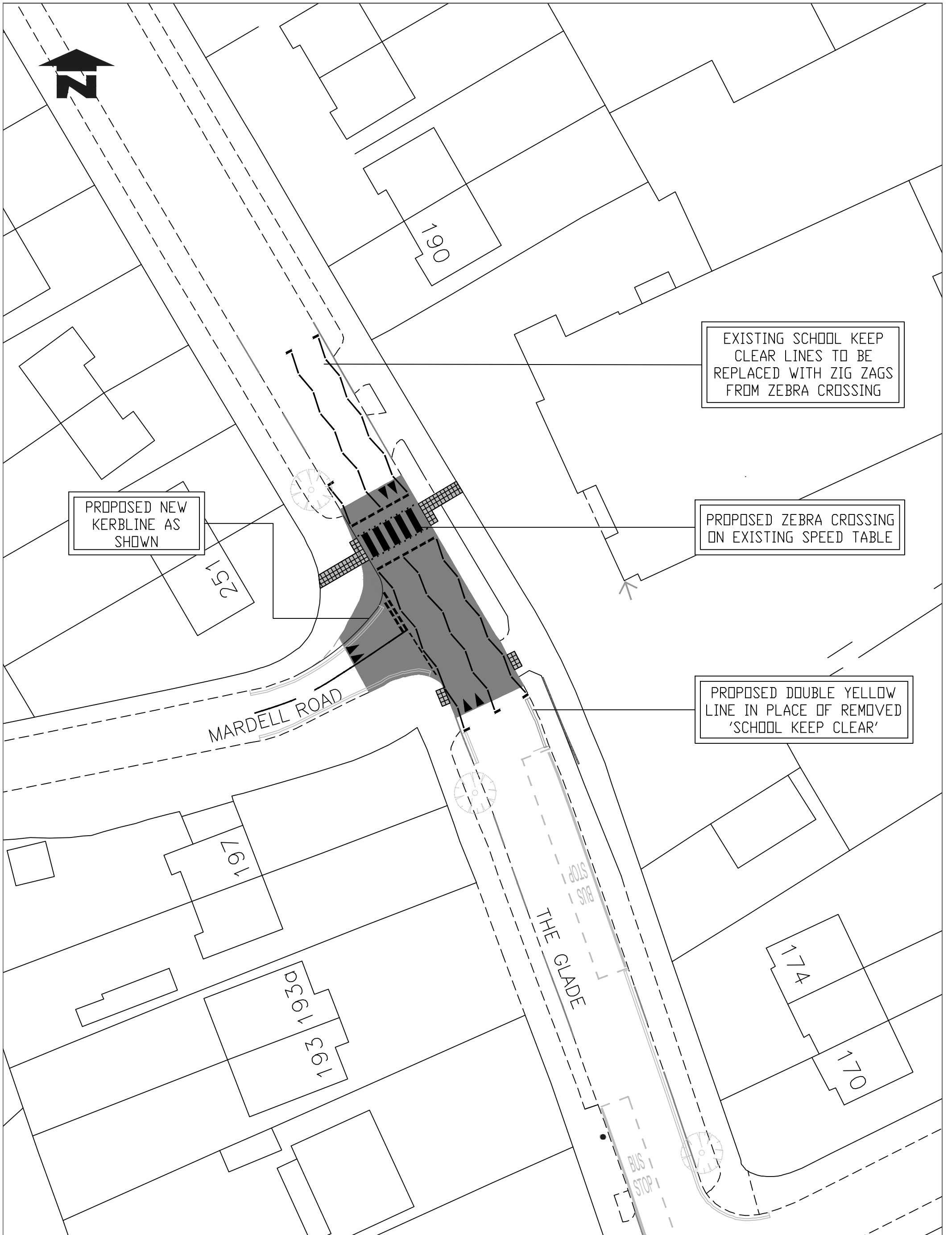
job name				SELSDON ROAD			
drawing title				PROPOSED NEW ZEBRA PEDESTRIAN CROSSING			
designer	verified	scale at A3	date				
SB	MB	1: 500	May 2014				

**Development and Environment
Department**
Director - Anthony Brooks

Highways

\\Bobou\userdata\documents\463947\My Documents\Work\Drawings\New Croydon Logo.jpg

drawing no.
HWY/1224/05/SELSDONRD



This map is reproduced from Ordnance Survey material with the permission of Ordnance Survey on behalf of the Controller of Her Majesty's Stationery Office © Crown copyright. Unauthorised reproduction infringes Crown copyright and may lead to prosecution or civil proceedings. London Borough of Croydon. Licence No. LA 086347. 2009



DEPARTMENT OF PLANNING & ENVIRONMENT
Director: Anthony Brooks

HIGHWAYS

scheme name
Monks Orchard Primary School
The Glade

drawing title
Proposed, Zebra crossing

scale NTS	drawn by WA	date 27/06/2014
--------------	----------------	--------------------

checked by	approved by	date
------------	-------------	------

drawing no. 1182/The Glade Zebra
